

MEMORIAL SUBSTATION PROJECT


PHOTO SIMULATIONS

- Sherwood-Wilsonville Transmission Line
- Existing Transmission Line
- Photo Location

- Existing Substation
- Proposed Substation



An Oregon kind of energy.™



AT PLANTING - INITIAL BUILD



MEMORIAL SUBSTATION PROJECT
PHOTO SIMULATIONS


SIMULATION 1
SW Parkway Ave
Date: 7/13/2022 Time: 8:27 am Direction: Southwest

Photo Simulations are for discussion purposes only.
Final design is subject to change pending public,
engineering, and regulatory review.



An Oregon kind of energy.™

EXISTING CONDITIONS



PROPOSED CONDITIONS

10 YEAR GROWTH - ULTIMATE BUILD



MEMORIAL SUBSTATION PROJECT
PHOTO SIMULATIONS

SIMULATION 1
SW Parkway Ave
Date: 7/13/2022 Time: 8:27 am Direction: Southwest

Photo Simulations are for discussion purposes only.
Final design is subject to change pending public,
engineering, and regulatory review.



An Oregon kind of energy.™

EXISTING CONDITIONS



PROPOSED CONDITIONS

AT PLANTING - INITIAL BUILD



MEMORIAL SUBSTATION PROJECT

PHOTO SIMULATIONS

SIMULATION 2

Altitude: 146 feet

Date: 7/07/2023 Time: 11:09 am Direction: West

Photo Simulations are for discussion purposes only.

Final design is subject to change pending public, engineering, and regulatory review.



An Oregon kind of energy.™

EXISTING CONDITIONS



PROPOSED CONDITIONS

10 YEAR GROWTH - ULTIMATE BUILD



MEMORIAL SUBSTATION PROJECT

PHOTO SIMULATIONS

SIMULATION 2

Altitude: 146 feet

Date: 7/07/2023 Time: 11:09 am Direction: West

Photo Simulations are for discussion purposes only.

Final design is subject to change pending public, engineering, and regulatory review.




An Oregon kind of energy.™

EXISTING CONDITIONS



PROPOSED CONDITIONS

AT PLANTING - INITIAL BUILD



MEMORIAL SUBSTATION PROJECT
PHOTO SIMULATIONS

SIMULATION 3
SW Parkway Ave
Date: 7/13/2022 Time: 8:29 am Direction: Northwest

Photo Simulations are for discussion purposes only.
Final design is subject to change pending public,
engineering, and regulatory review.



An Oregon kind of energy.™

EXISTING CONDITIONS



PROPOSED CONDITIONS

10 YEAR GROWTH - ULTIMATE BUILD



MEMORIAL SUBSTATION PROJECT
PHOTO SIMULATIONS

SIMULATION 3
SW Parkway Ave
Date: 7/13/2022 Time: 8:29 am Direction: Northwest

Photo Simulations are for discussion purposes only.
Final design is subject to change pending public,
engineering, and regulatory review.



An Oregon kind of energy.™

EXISTING CONDITIONS



PROPOSED CONDITIONS

AT PLANTING - INITIAL BUILD



MEMORIAL SUBSTATION PROJECT
PHOTO SIMULATIONS

SIMULATION 4
Altitude: 147 feet
Date: 7/07/2023 Time: 11:07 am Direction: Northwest

Photo Simulations are for discussion purposes only.
Final design is subject to change pending public,
engineering, and regulatory review.



An Oregon kind of energy.™

EXISTING CONDITIONS



PROPOSED CONDITIONS

10 YEAR GROWTH - ULTIMATE BUILD



MEMORIAL SUBSTATION PROJECT

PHOTO SIMULATIONS

SIMULATION 4
Altitude: 147 feet
Date: 7/07/2023 Time: 11:07 am Direction: Northwest

Photo Simulations are for discussion purposes only.
Final design is subject to change pending public,
engineering, and regulatory review.



An Oregon kind of energy.™

EXISTING CONDITIONS



PROPOSED CONDITIONS

AT PLANTING - INITIAL BUILD



MEMORIAL SUBSTATION PROJECT
PHOTO SIMULATIONS

SIMULATION 5
Altitude: 184 feet
Date: 7/07/2023 Time: 11:19 am Direction: Northeast

Photo Simulations are for discussion purposes only.
Final design is subject to change pending public,
engineering, and regulatory review.



An Oregon kind of energy.™

EXISTING CONDITIONS



PROPOSED CONDITIONS

10 YEAR GROWTH - ULTIMATE BUILD



MEMORIAL SUBSTATION PROJECT
PHOTO SIMULATIONS

SIMULATION 5
Altitude: 184 feet
Date: 7/07/2023 Time: 11:19 am Direction: Northeast

Photo Simulations are for discussion purposes only.
Final design is subject to change pending public,
engineering, and regulatory review.



An Oregon kind of energy.™